

CROSS SECTION ANALYSIS

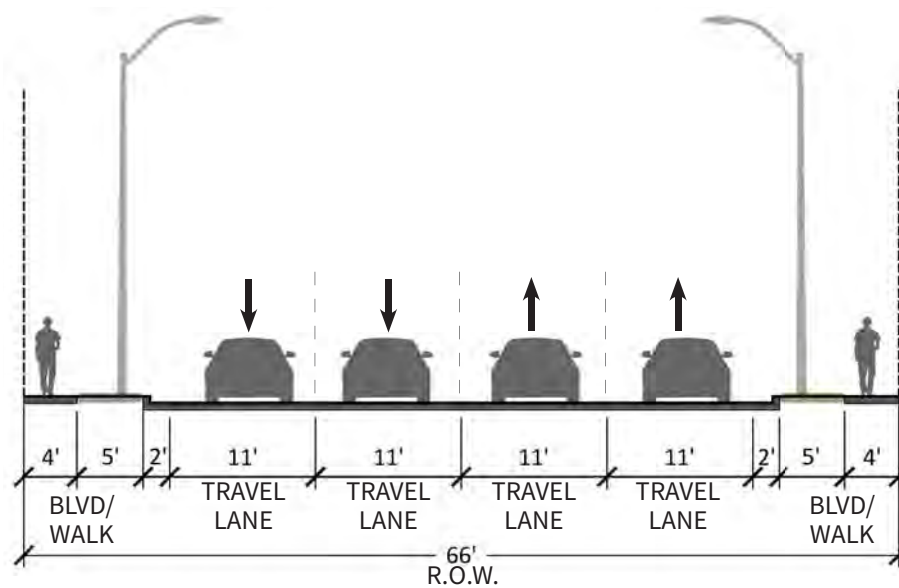


LOCATION MAP

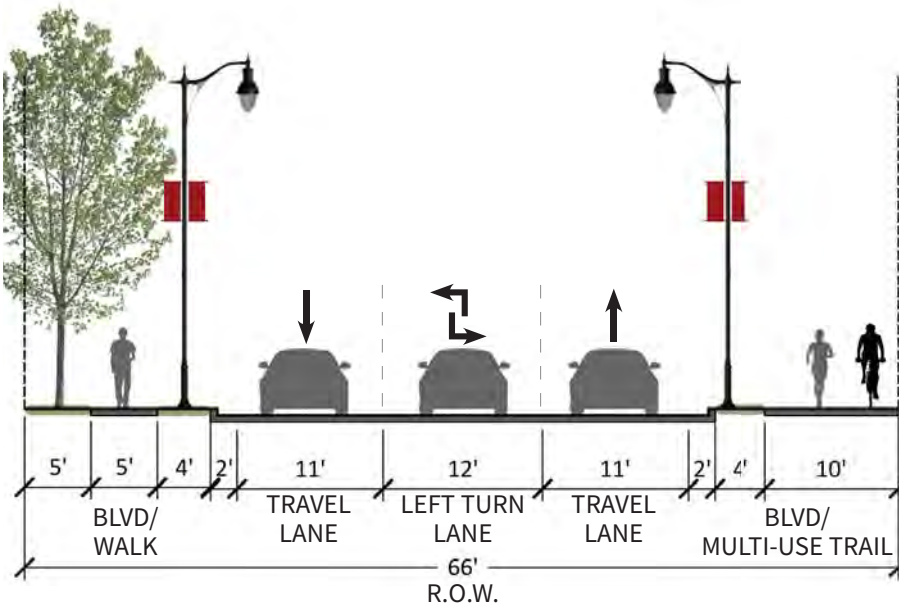


EXISTING IMAGERY

ANSON ST. TO VIADUCT

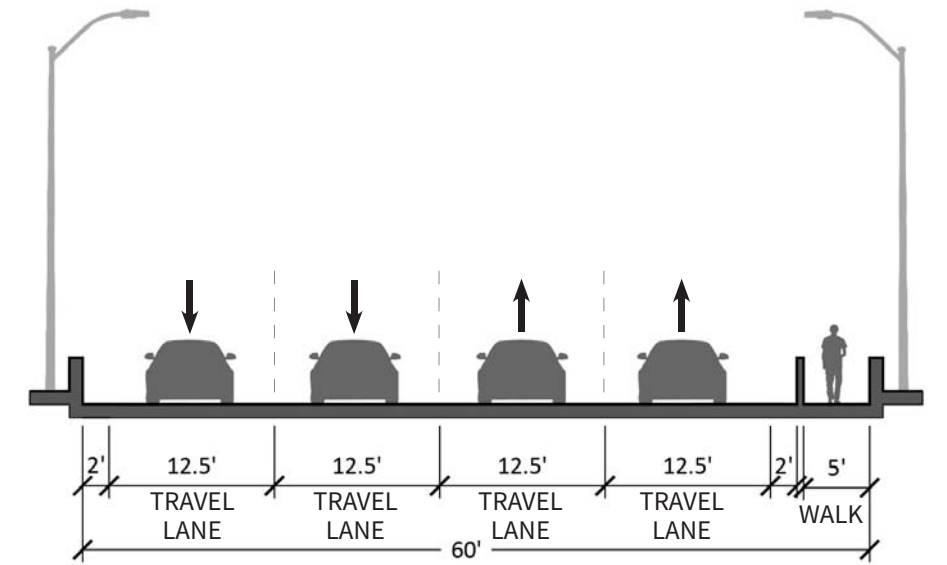


EXISTING CONDITIONS

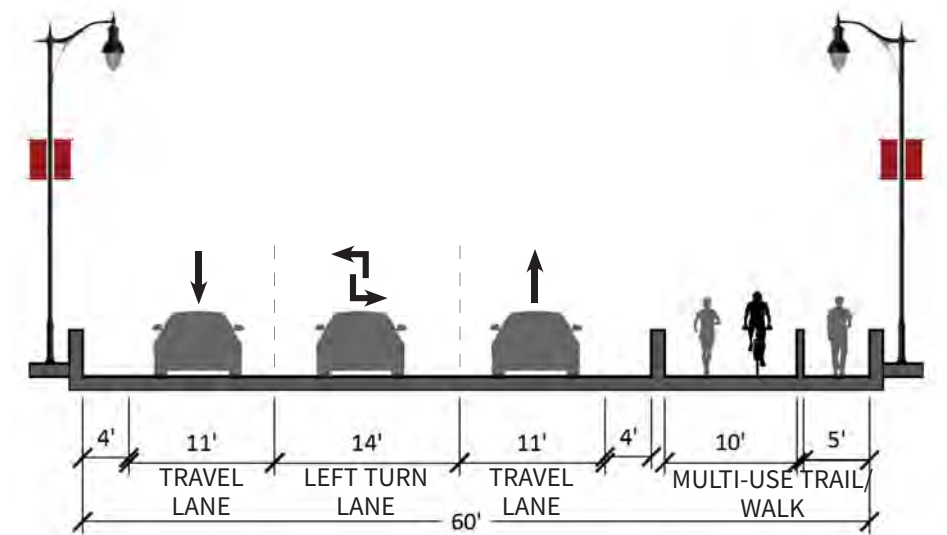


3 LANE ALTERNATIVE

VIADUCT



EXISTING CONDITIONS



3 LANE ALTERNATIVE W/ PROTECTED MULTI. USE TRAIL

CROSS SECTION ANALYSIS

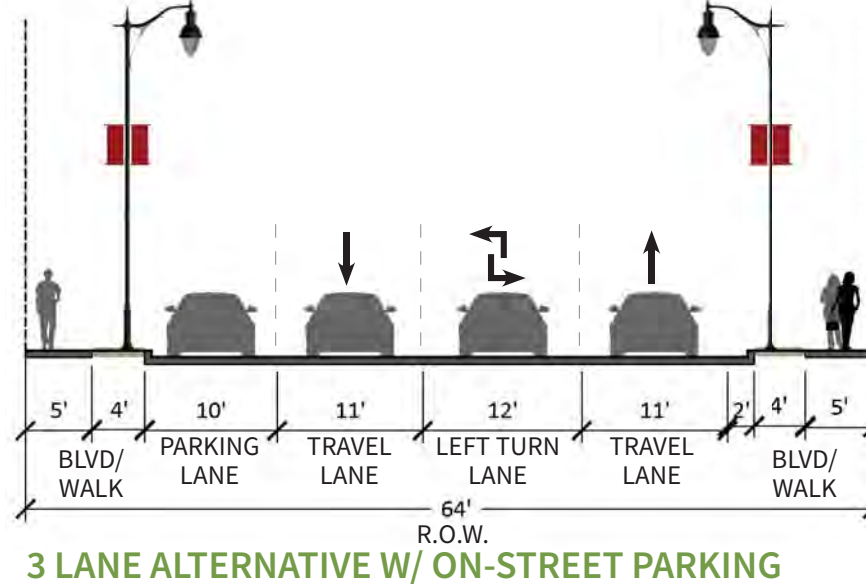
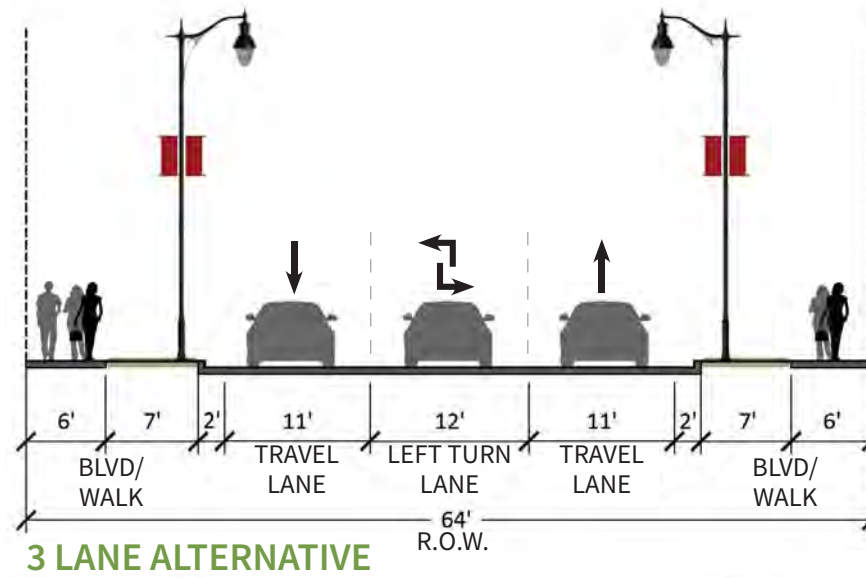
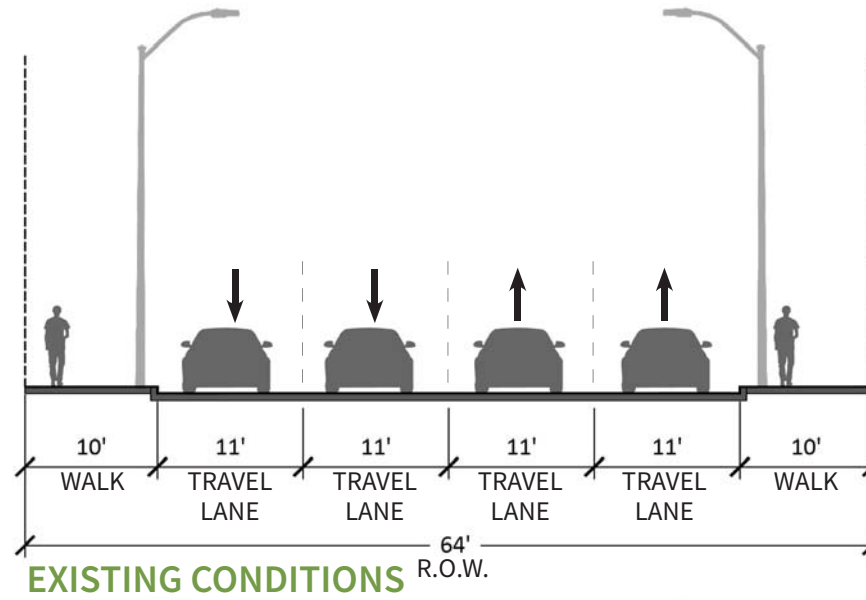


LOCATION MAP

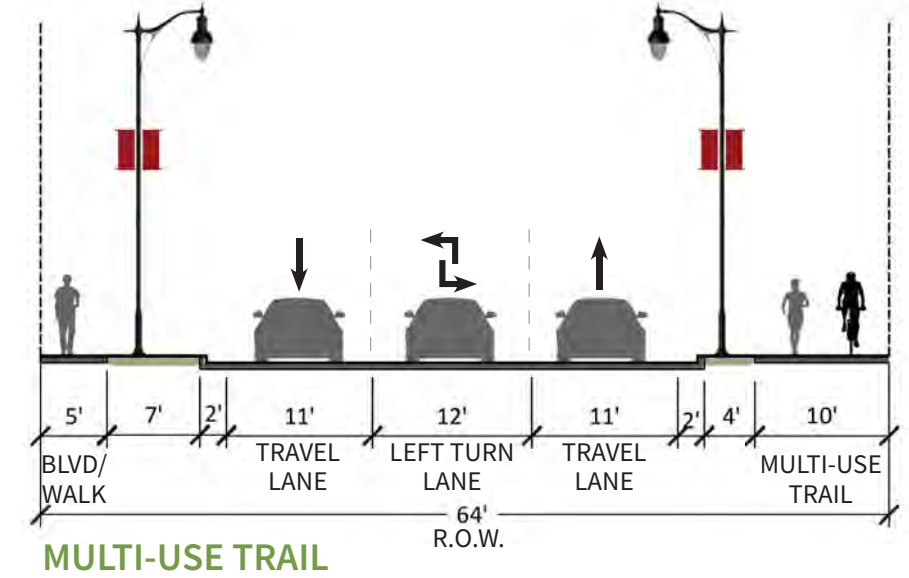
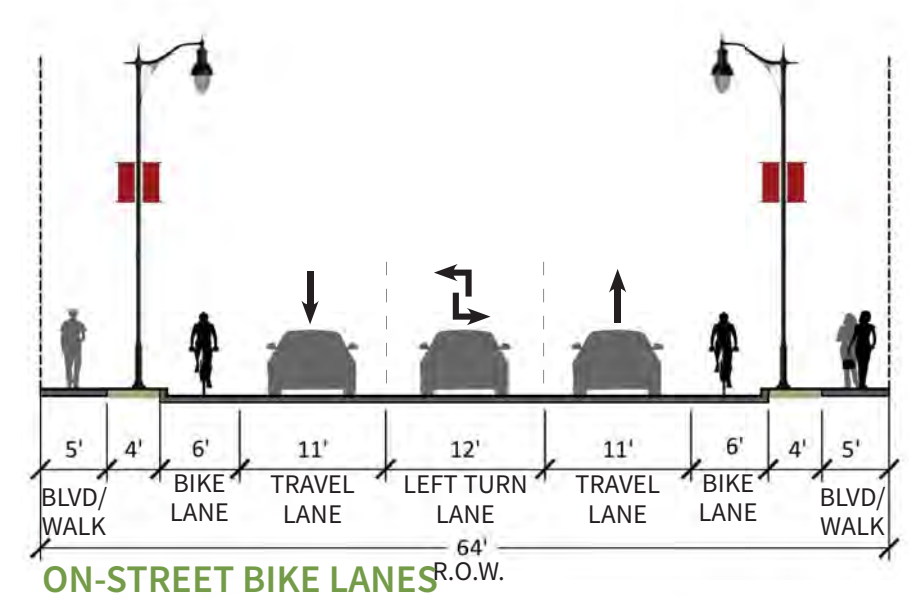


EXISTING IMAGERY

VIADUCT TO STATE ST.



VIADUCT TO STATE ST.



CROSS SECTION ANALYSIS

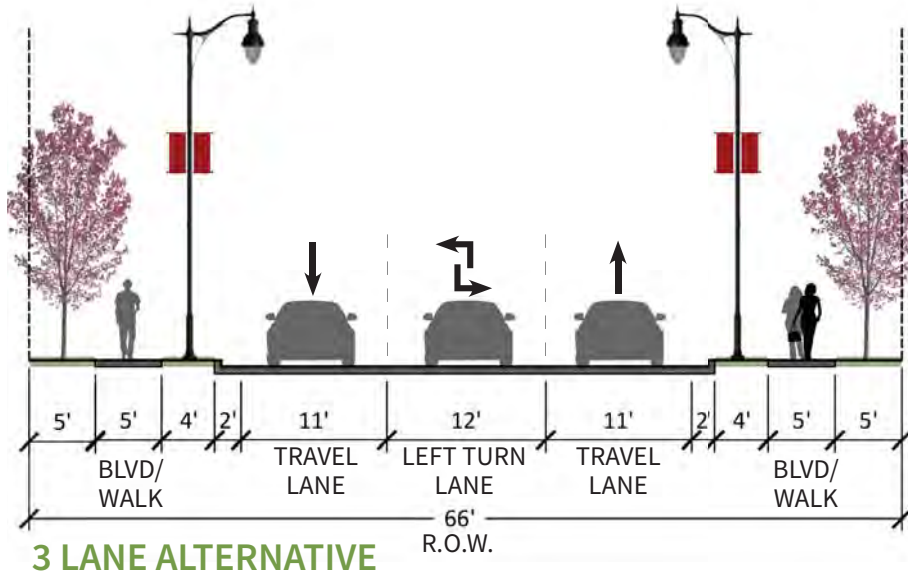
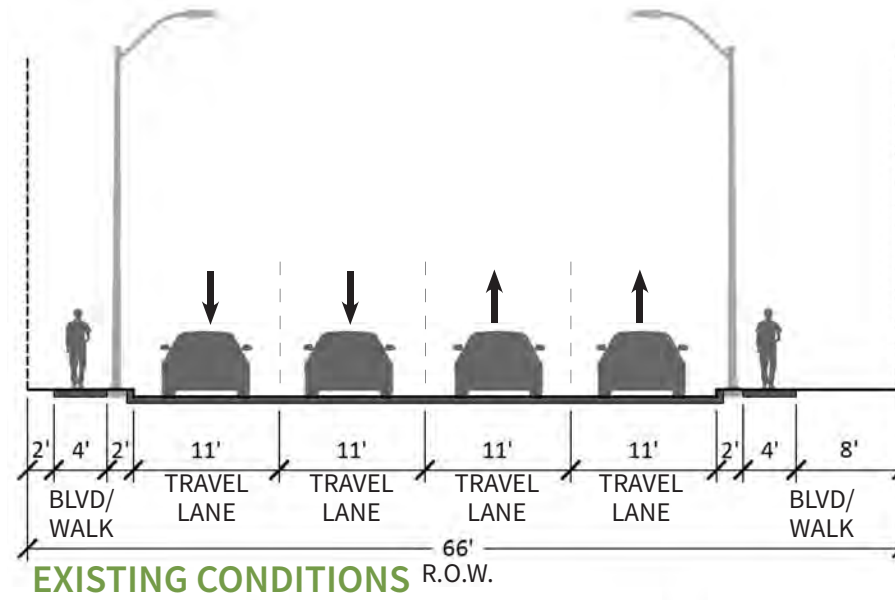


LOCATION MAP



EXISTING IMAGERY

STATE ST. TO WOODBURY ST



CROSS SECTION ANALYSIS

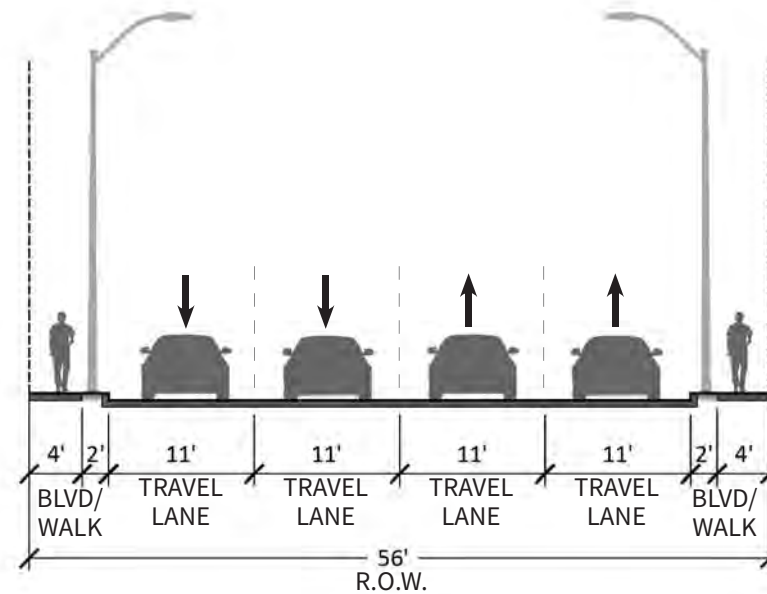


LOCATION MAP

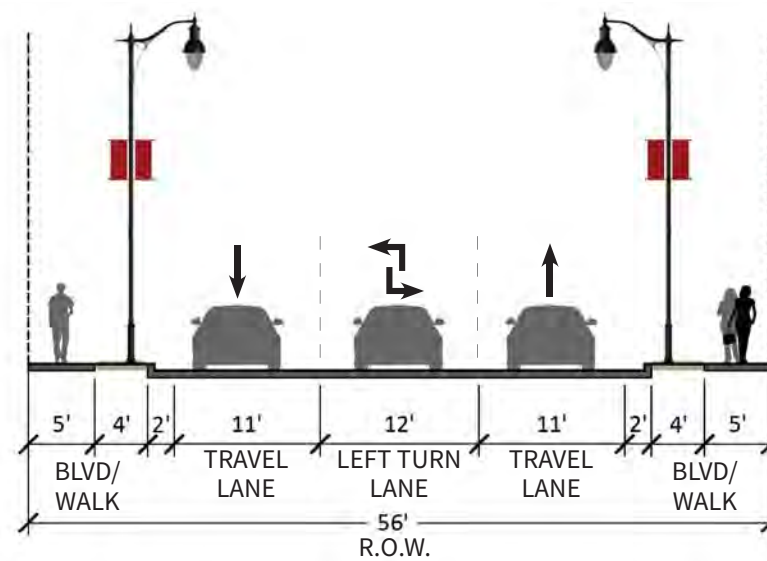


EXISTING IMAGERY

WOODBURY ST. TO MARION ST.

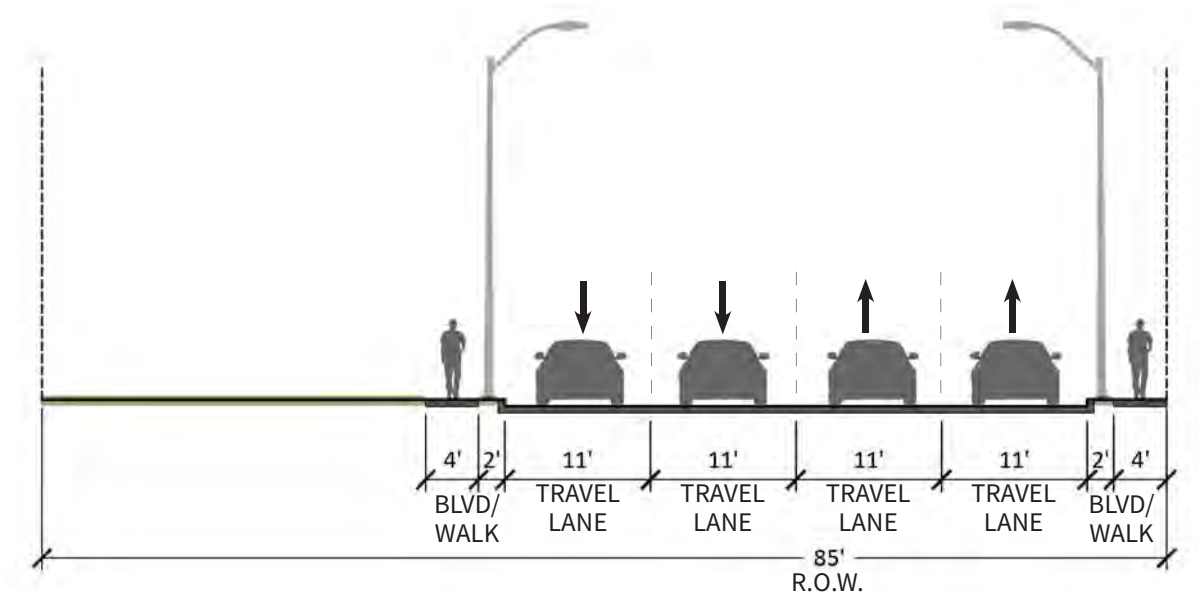


EXISTING CONDITIONS

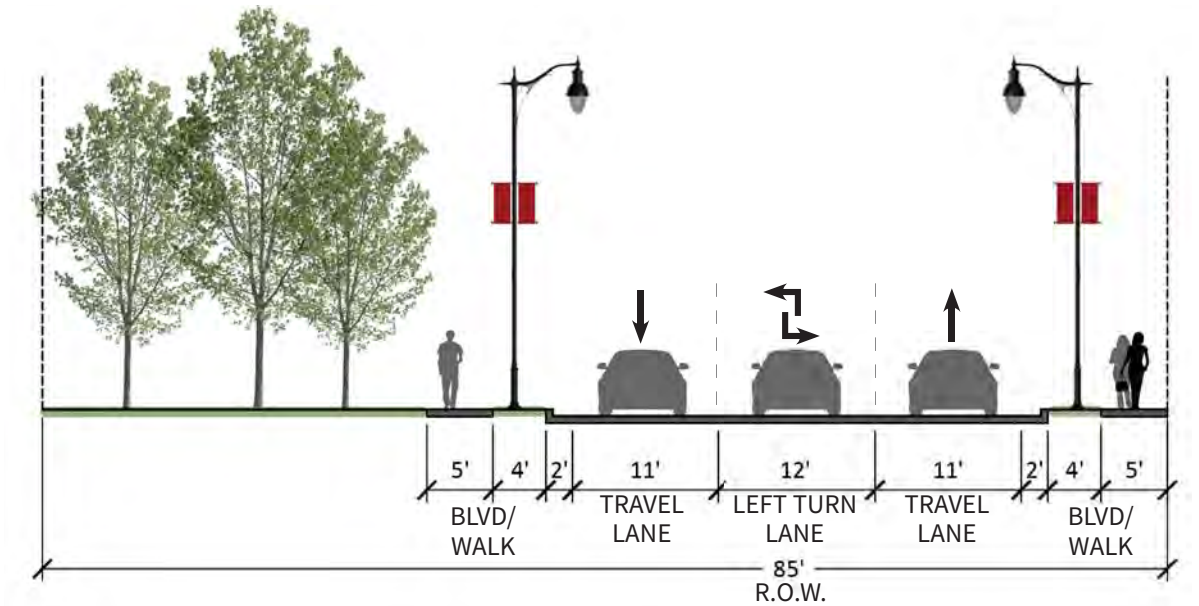


3 LANE ALTERNATIVE

MARION ST. TO RIVERSIDE ST.



EXISTING CONDITIONS



3 LANE ALTERNATIVE

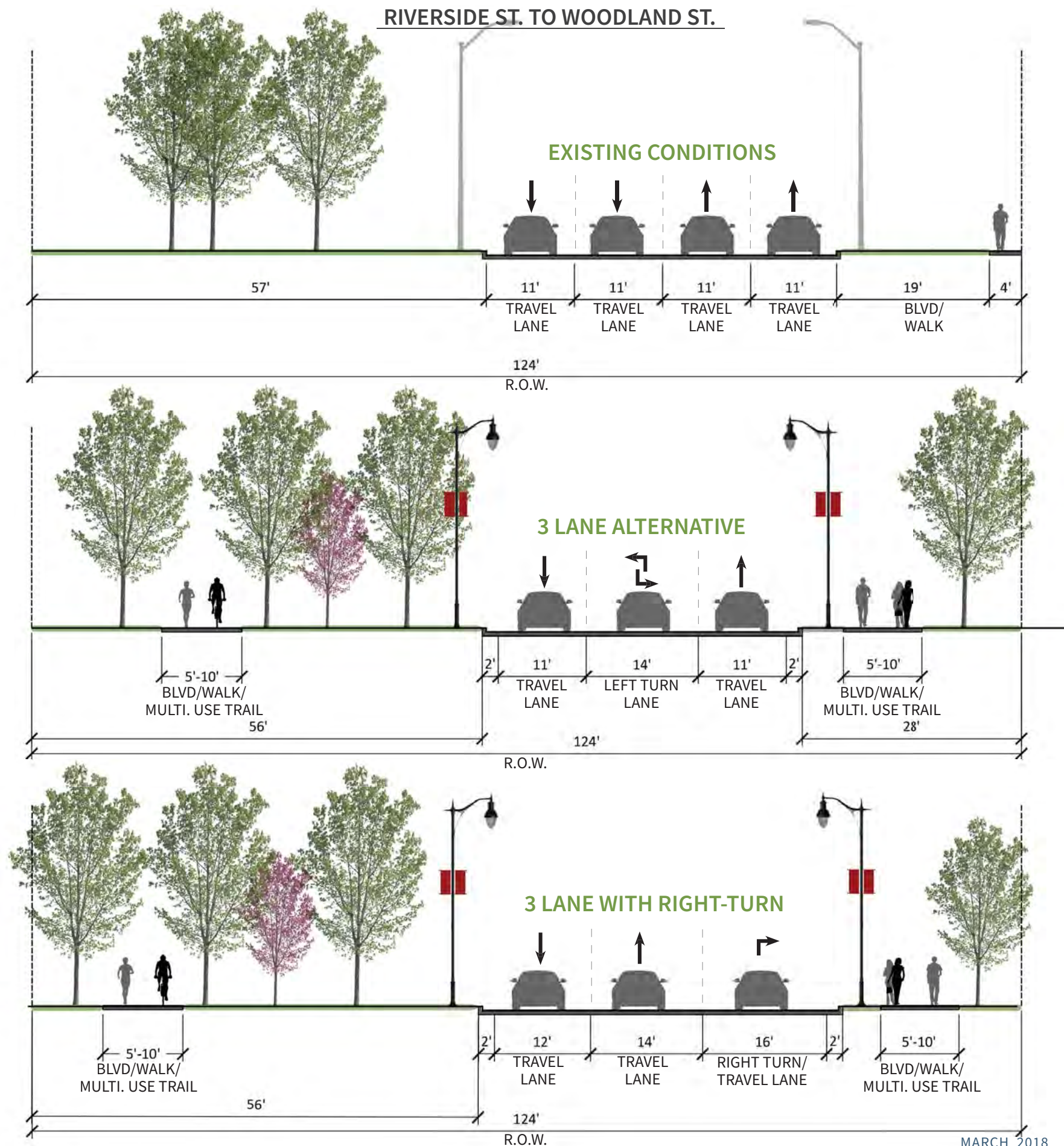
CROSS SECTION ANALYSIS



LOCATION MAP



EXISTING IMAGERY



MARCH 2018